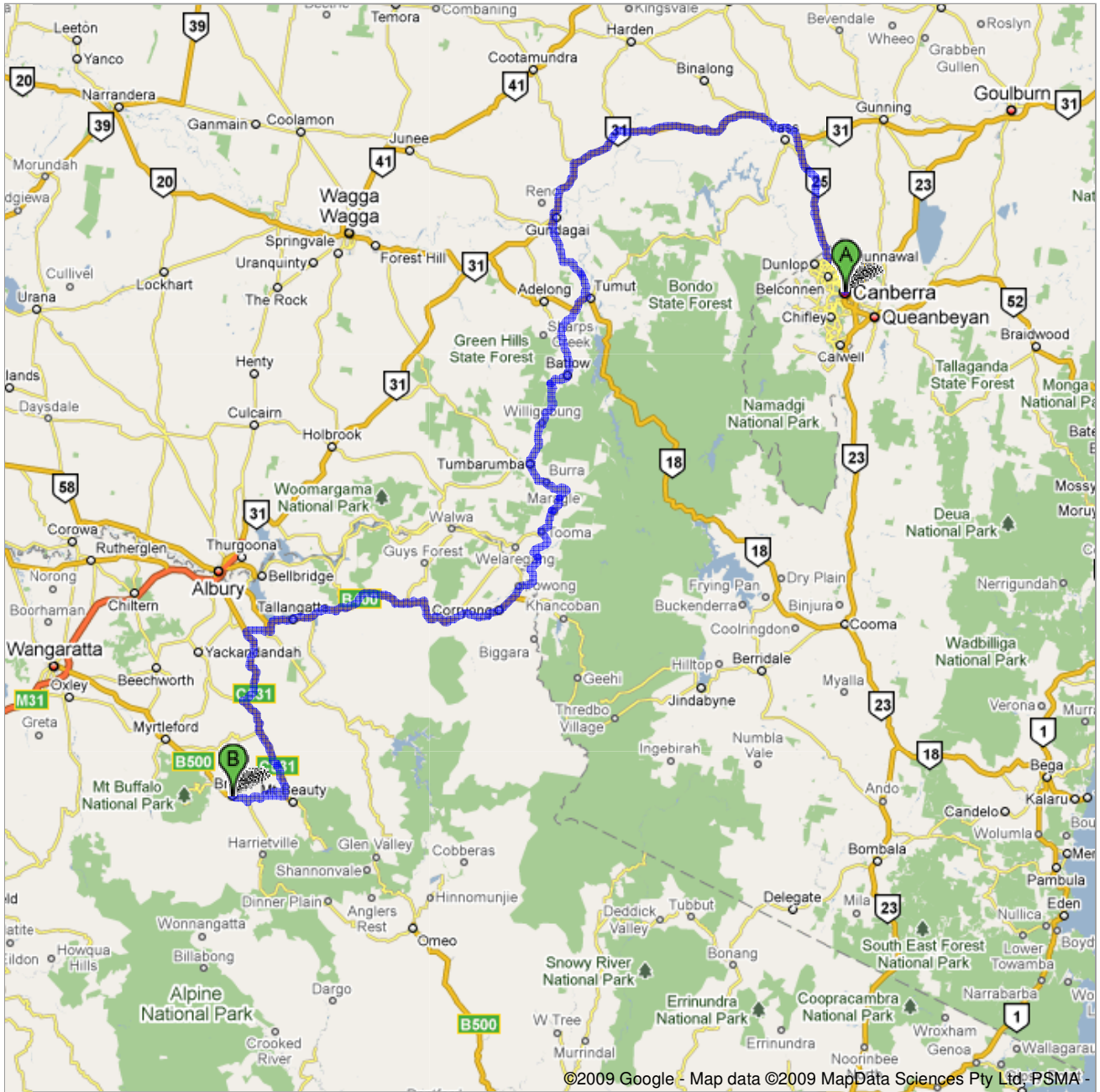
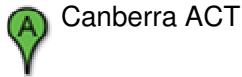




Directions to Bright VIC
520 km – about 7 hours 20 mins

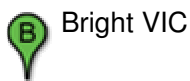




Canberra ACT

	1. Head north on Vernon Cir toward Northbourne Ave	go 0.2 km total 0.2 km
	2. Turn left at Northbourne Ave About 8 mins	go 4.6 km total 4.7 km
	3. Take the ramp onto Barton Hwy Go through 1 roundabout Entering New South Wales About 42 mins	go 51.7 km total 56.4 km
	4. Take the ramp onto Hume Hwy About 1 hour 17 mins	go 106 km total 163 km
	5. Turn left at South St	go 90 m total 163 km
	6. Turn left at Mount St	go 0.2 km total 163 km
	7. At the roundabout, take the 3rd exit onto Cross St About 1 min	go 0.3 km total 163 km
	8. Turn right at Eagle St About 2 mins	go 0.2 km total 163 km
	9. Continue on Gocup Rd	go 0.4 km total 164 km
	10. Turn right to stay on Gocup Rd	go 0.5 km total 164 km
	11. Take the 1st left to stay on Gocup Rd About 23 mins	go 28.4 km total 193 km
	12. Turn right at Snowy Mountains Hwy About 7 mins	go 6.7 km total 199 km
	13. Turn left at Batlow Tumut Rd About 4 mins	go 2.9 km total 202 km
	14. Turn right to stay on Batlow Tumut Rd About 9 mins	go 7.4 km total 210 km
	15. Slight left at Batlow Rd About 11 mins	go 13.2 km total 223 km
	16. Batlow Rd turns slightly right and becomes Reedy St	go 0.2 km total 223 km
	17. Turn left at Mayday Rd	go 82 m total 223 km
	18. Mayday Rd turns right and becomes Tumbarumba Rd About 2 mins	go 1.2 km total 225 km
	19. Continue on Adelong Rd About 29 mins	go 35.3 km total 260 km
	20. Turn left at Kent St About 1 min	go 0.4 km total 260 km
	21. Turn right at Gilbert St About 2 mins	go 1.0 km total 261 km
	22. Turn left at Regent St	go 27 m total 261 km
	23. Continue on William St About 27 mins	go 34.1 km total 295 km
	24. Turn left	go 9.9 km

	About 12 mins	total 305 km
	25. Turn left at Tintaldra Rd About 1 min	go 0.9 km total 306 km
	26. Turn right About 13 mins	go 10.3 km total 317 km
	27. Turn right toward Towong Hill Rd Entering Victoria About 4 mins	go 3.2 km total 320 km
	28. Turn right at Towong Hill Rd	go 0.4 km total 320 km
	29. Continue on Brooke St	go 0.5 km total 321 km
	30. Continue straight onto Murray River Rd About 5 mins	go 4.7 km total 325 km
	31. Slight left at Murray Valley Hwy About 1 hour 14 mins	go 99.8 km total 425 km
	32. Continue on Kiewa East Rd	go 0.7 km total 426 km
	33. Turn right to stay on Kiewa East Rd About 8 mins	go 6.6 km total 433 km
	34. Sharp left at Kiewa Valley Hwy About 44 mins	go 61.3 km total 494 km
	35. Turn right at Tawonga Gap Rd About 1 min	go 0.7 km total 494 km
	36. Turn left to stay on Tawonga Gap Rd About 5 mins	go 3.0 km total 497 km
	37. Turn right to stay on Tawonga Gap Rd About 3 mins	go 3.7 km total 501 km
	38. Turn left to stay on Tawonga Gap Rd About 13 mins	go 13.5 km total 515 km
	39. Turn right to stay on Tawonga Gap Rd	go 0.1 km total 515 km
	40. Turn right at Great Alpine Rd About 7 mins	go 5.4 km total 520 km



Bright VIC

These directions are for planning purposes only. You may find that construction projects, traffic, weather, or other events may cause conditions to differ from the map results, and you should plan your route accordingly. You must obey all signs or notices regarding your route.

Map data ©2009 MapData Sciences Pty Ltd, PSMA