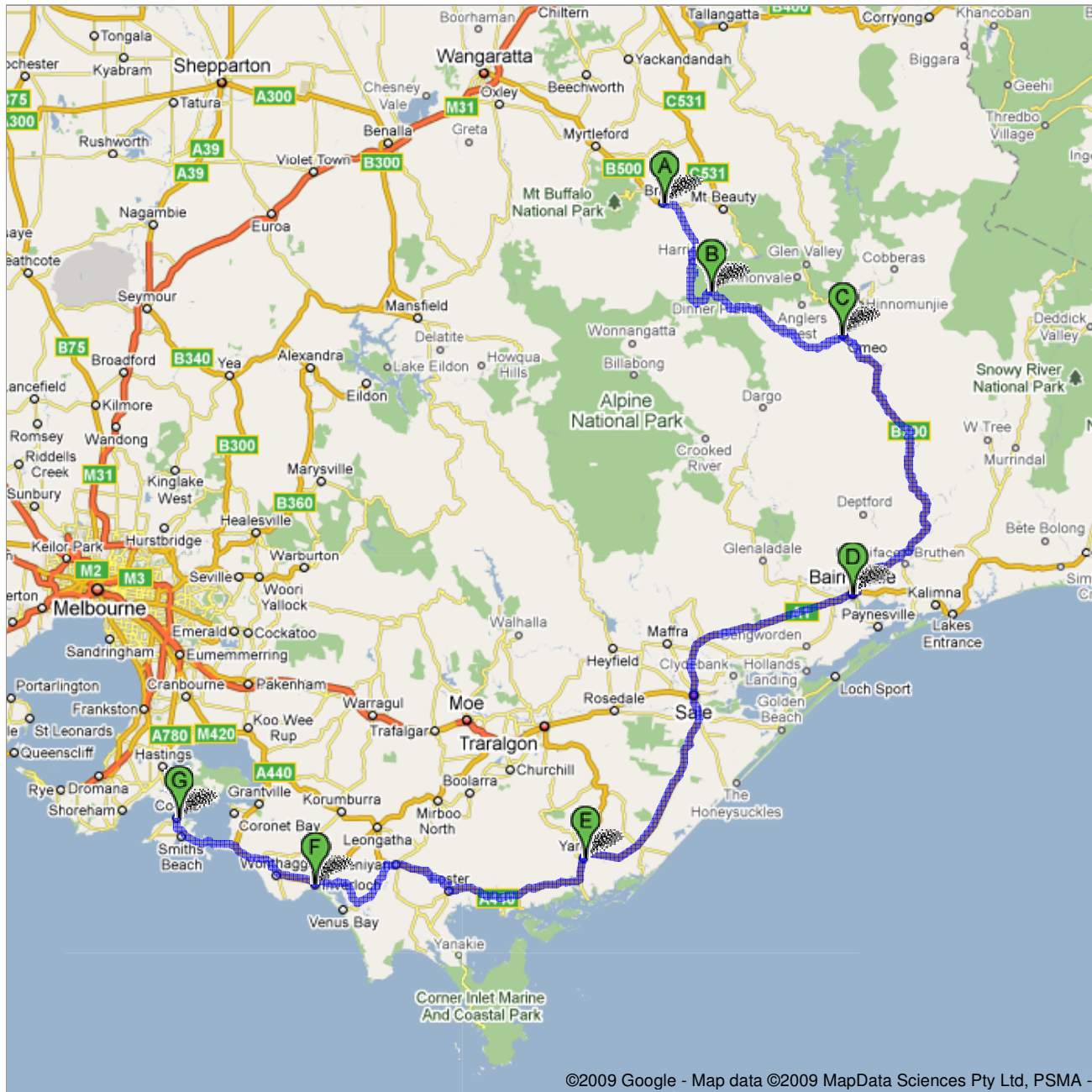







Directions to Cowes VIC, Australia
529 km – about 8 hours 37 mins

Save trees. Go green!

Download Google Maps on your phone at google.com/gmm




 Bright VIC, Australia

- | | | |
|---|---|-----------------------------|
| | 1. Head northeast on Great Alpine Rd toward Howitt Ln
About 45 mins | go 25.3 km
total 25.3 km |
|  | 2. Slight left at Old Coach Rd
About 7 mins | go 2.7 km
total 28.0 km |
|  | 3. Slight left at Great Alpine Rd
About 43 mins | go 21.4 km
total 49.4 km |





Total: **49.4 km** – about **1 hour 35 mins**

 Mount Hotham total 0.0 km

- | | | |
|---|--|-----------------------------|
| | 4. Head northeast on Great Alpine Rd
About 50 mins | go 51.3 km
total 51.3 km |
|  | 5. Turn right to stay on Great Alpine Rd
About 5 mins | go 5.8 km
total 57.1 km |




Total: **57.1 km** – about **55 mins**

 Omeo VIC, Australia total 0.0 km

- | | | |
|---|---|-----------------------------|
| | 6. Head north on Great Alpine Rd toward Crisp St | go 0.2 km
total 0.2 km |
|  | 7. Take the 1st right to stay on Great Alpine Rd
About 1 hour 8 mins | go 95.6 km
total 95.8 km |
|  | 8. Turn right to stay on Great Alpine Rd
About 1 min | go 51 m
total 95.9 km |
|  | 9. Turn right to stay on Great Alpine Rd
About 18 mins | go 22.5 km
total 118 km |
|  | 10. Slight right at Princes Hwy
About 3 mins | go 2.2 km
total 121 km |
|  | 11. Turn right at Service St
About 1 min | go 0.2 km
total 121 km |

Total: **121 km** – about **1 hour 31 mins**



 Bairnsdale VIC, Australia total 0.0 km

- | | | |
|---|--|-----------------------------|
| | 12. Head south on Service St toward Princes Hwy
About 1 min | go 0.2 km
total 0.2 km |
|  | 13. Turn right at the 2nd cross street onto Princes Hwy
About 40 mins | go 51.3 km
total 51.5 km |
|  | 14. Turn left to stay on Princes Hwy
About 18 mins | go 17.1 km
total 68.6 km |
| | 15. At the roundabout, take the 2nd exit onto South Gippsland Hwy
About 55 mins | go 71.5 km
total 140 km |
|  | 16. Turn right at Yarram St
About 1 min | go 24 m
total 140 km |








Total: **140 km** – about **1 hour 54 mins**


 Yarram VIC, Australia total 0.0 km

- | | | |
|--|--|-----------------------|
| | 17. Head east on Yarram St toward South Gippsland Hwy | go 24 m
total 24 m |
|--|--|-----------------------|

	18. Take the 1st right onto South Gippsland Hwy About 1 hour 5 mins	go 74.6 km total 74.6 km
	19. Sharp left at Lower Tarwin Rd About 13 mins	go 16.1 km total 90.8 km
	20. Continue on Inverloch Venus Bay Rd About 16 mins	go 16.8 km total 108 km
	21. Turn left to stay on Inverloch Venus Bay Rd About 2 mins	go 0.9 km total 108 km
Total: 108 km – about 1 hour 35 mins		

 Inverloch VIC, Australia total 0.0 km

	22. Head north on Inverloch Venus Bay Rd toward Bayview Ave	go 0.2 km total 0.2 km
	23. Take the 1st left onto Korumburra Inverloch Rd About 2 mins	go 0.9 km total 1.0 km
	24. Slight left at Powlett St	go 90 m total 1.1 km
	25. Turn left at Bass Hwy About 12 mins	go 11.6 km total 12.7 km
	26. Turn right to stay on Bass Hwy About 17 mins	go 17.3 km total 30.0 km
	27. Turn left at Phillip Island Rd About 24 mins	go 16.3 km total 46.3 km
	28. Slight right to stay on Phillip Island Rd About 4 mins	go 2.4 km total 48.7 km
	29. Turn left to stay on Phillip Island Rd About 7 mins	go 5.0 km total 53.7 km
Total: 53.7 km – about 1 hour 6 mins		

 Cowes VIC, Australia

These directions are for planning purposes only. You may find that construction projects, traffic, weather, or other events may cause conditions to differ from the map results, and you should plan your route accordingly. You must obey all signs or notices regarding your route.

Map data ©2009 MapData Sciences Pty Ltd, PSMA