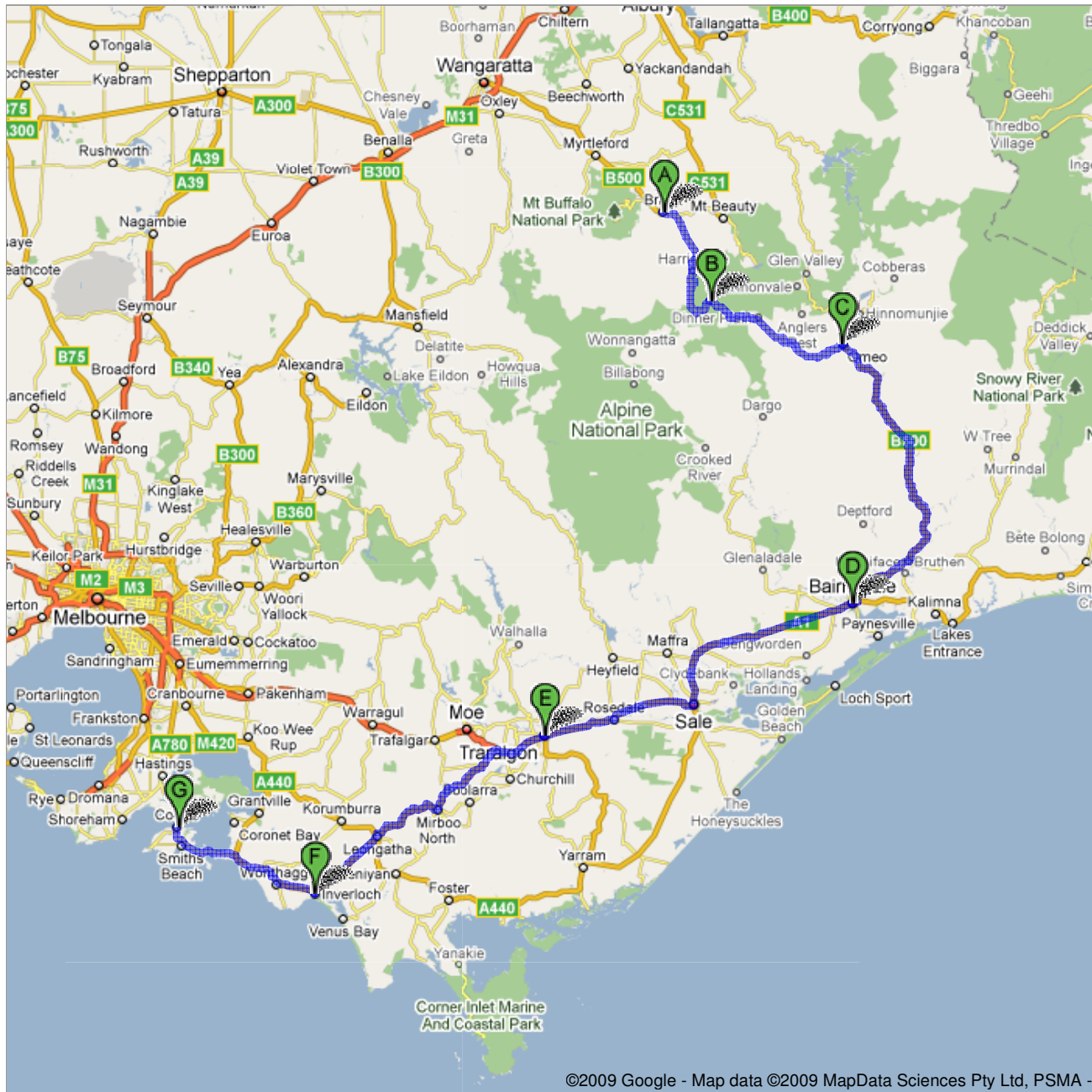







Directions to Cowes VIC, Australia  
498 km – about 8 hours 19 mins

Save trees. Go green!

Download Google Maps on your phone at [google.com/gmm](http://google.com/gmm)




 Bright VIC, Australia


- |   |   |                             |
|---|---|-----------------------------|
|   | 1. Head <b>northeast</b> on <b>Great Alpine Rd</b> toward <b>Howitt Ln</b><br>About 45 mins | go 25.3 km<br>total 25.3 km |
|  | 2. Slight <b>left</b> at <b>Old Coach Rd</b><br>About 7 mins                                | go 2.7 km<br>total 28.0 km  |
|  | 3. Slight <b>left</b> at <b>Great Alpine Rd</b><br>About 43 mins                            | go 21.4 km<br>total 49.4 km |

---

Total: **49.4 km** – about **1 hour 35 mins**


 Mount Hotham

total 0.0 km






- |   |  |                             |
|---|--|-----------------------------|
|   | 4. Head <b>northeast</b> on <b>Great Alpine Rd</b><br>About 50 mins    | go 51.3 km<br>total 51.3 km |
|  | 5. Turn <b>right</b> to stay on <b>Great Alpine Rd</b><br>About 5 mins | go 5.8 km<br>total 57.1 km  |

---

Total: **57.1 km** – about **55 mins**


 Omeo VIC, Australia

total 0.0 km






- |   |   |                             |
|---|---|-----------------------------|
|   | 6. Head <b>north</b> on <b>Great Alpine Rd</b> toward <b>Crisp St</b>                 | go 0.2 km<br>total 0.2 km   |
|  | 7. Take the 1st <b>right</b> to stay on <b>Great Alpine Rd</b><br>About 1 hour 8 mins | go 95.6 km<br>total 95.8 km |
|  | 8. Turn <b>right</b> to stay on <b>Great Alpine Rd</b><br>About 1 min                 | go 51 m<br>total 95.9 km    |
|  | 9. Turn <b>right</b> to stay on <b>Great Alpine Rd</b><br>About 18 mins               | go 22.5 km<br>total 118 km  |
|  | 10. Slight <b>right</b> at <b>Princes Hwy</b><br>About 3 mins                         | go 2.2 km<br>total 121 km   |
|  | 11. Turn <b>right</b> at <b>Service St</b><br>About 1 min                             | go 0.2 km<br>total 121 km   |

---

Total: **121 km** – about **1 hour 31 mins**











 Bairnsdale VIC, Australia









total 0.0 km


- |   |  |                             |
|---|--|-----------------------------|
|   | 12. Head <b>south</b> on <b>Service St</b> toward <b>Princes Hwy</b><br>About 1 min            | go 0.2 km<br>total 0.2 km   |
|  | 13. Turn <b>right</b> at the 2nd cross street onto <b>Princes Hwy</b><br>About 40 mins         | go 51.3 km<br>total 51.5 km |
|  | 14. Turn <b>left</b> to stay on <b>Princes Hwy</b><br>About 18 mins                            | go 17.1 km<br>total 68.6 km |
|   | 15. At the roundabout, take the <b>3rd</b> exit and stay on <b>Princes Hwy</b><br>About 3 mins | go 2.4 km<br>total 70.9 km  |
|  | 16. Turn <b>right</b> to stay on <b>Princes Hwy</b><br>About 20 mins                           | go 24.4 km<br>total 95.3 km |
|  | 17. Turn <b>right</b> to stay on <b>Princes Hwy</b><br>About 20 mins                           | go 22.6 km<br>total 118 km  |
|  | 18. Turn <b>right</b> at <b>Tyers Rd</b><br>About 2 mins                                       | go 0.4 km<br>total 118 km   |

---

Total: **118 km** – about **1 hour 44 mins**

Traralgon VIC, Australia		total 0.0 km
	19. Head <b>east</b> on <b>Tyers Rd</b> toward <b>Wright St</b> About 1 min	go 0.4 km total 0.4 km
	20. Turn <b>right</b> at <b>Princes Hwy</b> About 2 mins	go 1.1 km total 1.5 km
	21. Take the 2nd <b>left</b> onto <b>Hyland Hwy</b>	go 91 m total 1.5 km
	22. At the roundabout, take the <b>3rd</b> exit and stay on <b>Hyland Hwy</b>	go 0.2 km total 1.7 km
	23. Turn <b>left</b> at <b>Princes Hwy</b> About 6 mins	go 7.2 km total 8.9 km
	24. Slight <b>left</b> at <b>Princes Fwy</b> About 5 mins	go 8.4 km total 17.3 km
	25. Exit onto <b>Strzelecki Hwy</b> About 22 mins	go 29.4 km total 46.7 km
	26. Turn <b>left</b> to stay on <b>Strzelecki Hwy</b>	go 72 m total 46.7 km
	27. Turn <b>right</b> to stay on <b>Strzelecki Hwy</b> About 20 mins	go 25.5 km total 72.3 km
	28. Slight <b>right</b> at <b>South Gippsland Hwy</b>	go 49 m total 72.3 km
	29. Turn <b>left</b> at <b>Bass Hwy</b> About 26 mins	go 25.6 km total 97.9 km
	30. Slight <b>left</b> at <b>Inverloch Venus Bay Rd</b> About 3 mins	go 0.9 km total 98.8 km
<b>Total: 98.8 km – about 1 hour 27 mins</b>		

Inverloch VIC, Australia		total 0.0 km
		
	31. Head <b>north</b> on <b>Inverloch Venus Bay Rd</b> toward <b>Bayview Ave</b>	go 0.2 km total 0.2 km
	32. Take the 1st <b>left</b> onto <b>Korumburra Inverloch Rd</b> About 2 mins	go 0.9 km total 1.0 km
	33. Slight <b>left</b> at <b>Powlett St</b>	go 90 m total 1.1 km
	34. Turn <b>left</b> at <b>Bass Hwy</b> About 12 mins	go 11.6 km total 12.7 km
	35. Turn <b>right</b> to stay on <b>Bass Hwy</b> About 17 mins	go 17.3 km total 30.0 km
	36. Turn <b>left</b> at <b>Phillip Island Rd</b> About 24 mins	go 16.3 km total 46.3 km
	37. Slight <b>right</b> to stay on <b>Phillip Island Rd</b> About 4 mins	go 2.4 km total 48.7 km
	38. Turn <b>left</b> to stay on <b>Phillip Island Rd</b> About 7 mins	go 5.0 km total 53.7 km
<b>Total: 53.7 km – about 1 hour 6 mins</b>		

 Cowes VIC, Australia

These directions are for planning purposes only. You may find that construction projects, traffic, weather, or other events may cause conditions to differ from the map results, and you should plan your route accordingly. You must obey all signs or notices regarding your route.

Map data ©2009 MapData Sciences Pty Ltd, PSMA